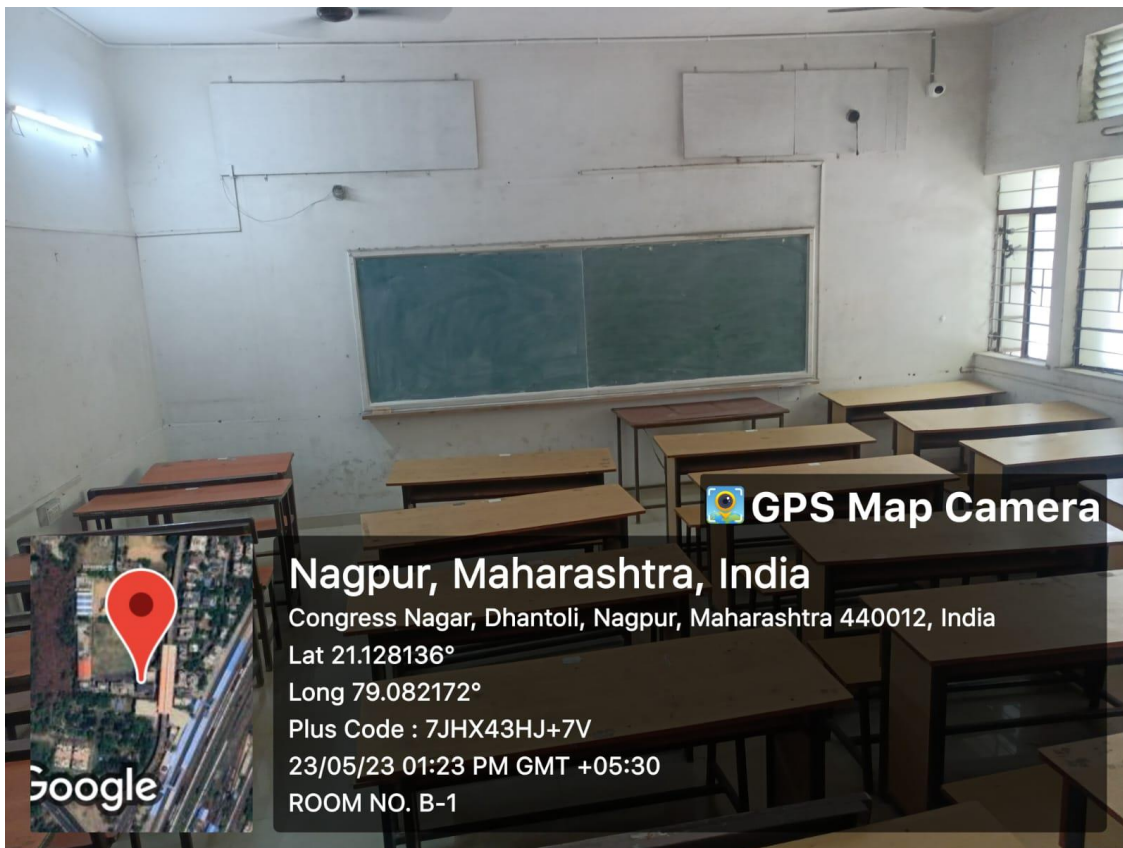


4.1.3 - Number of classrooms and seminar halls with ICT- enabled facilities such as smart class, LMS, etc.

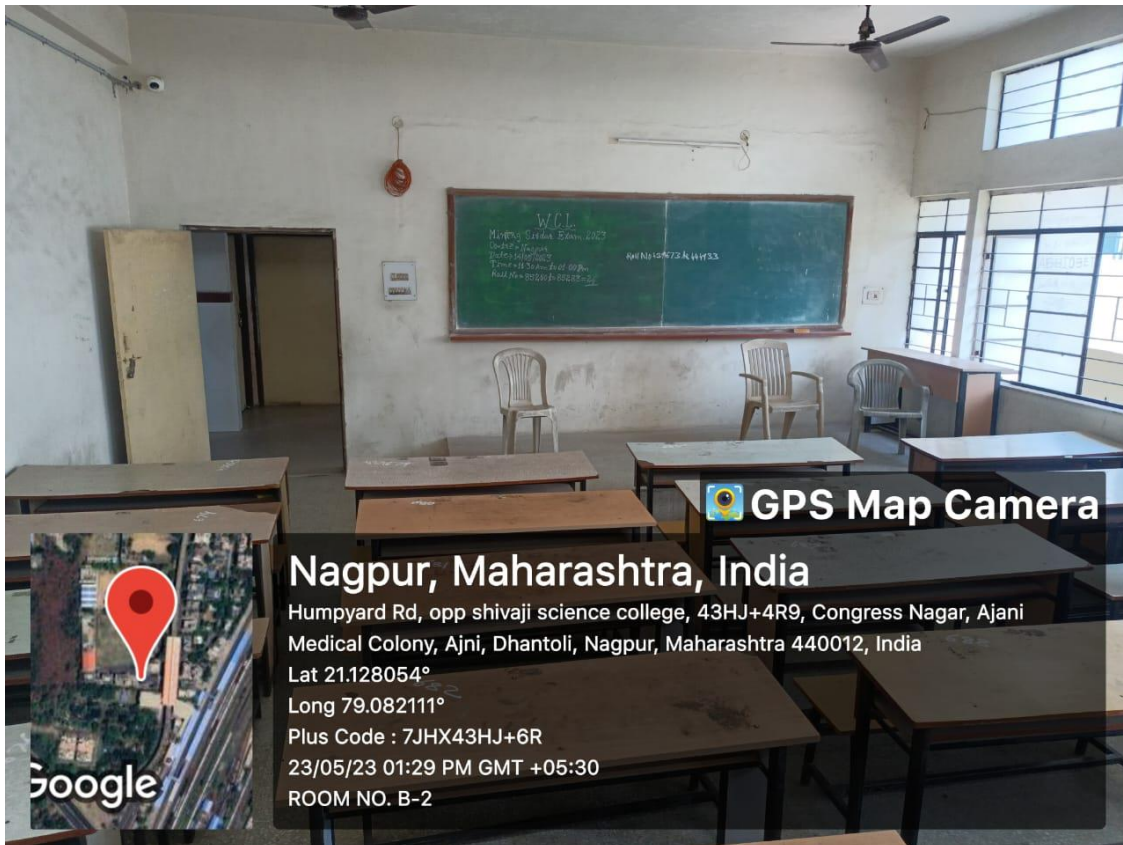
1. Class Room A9



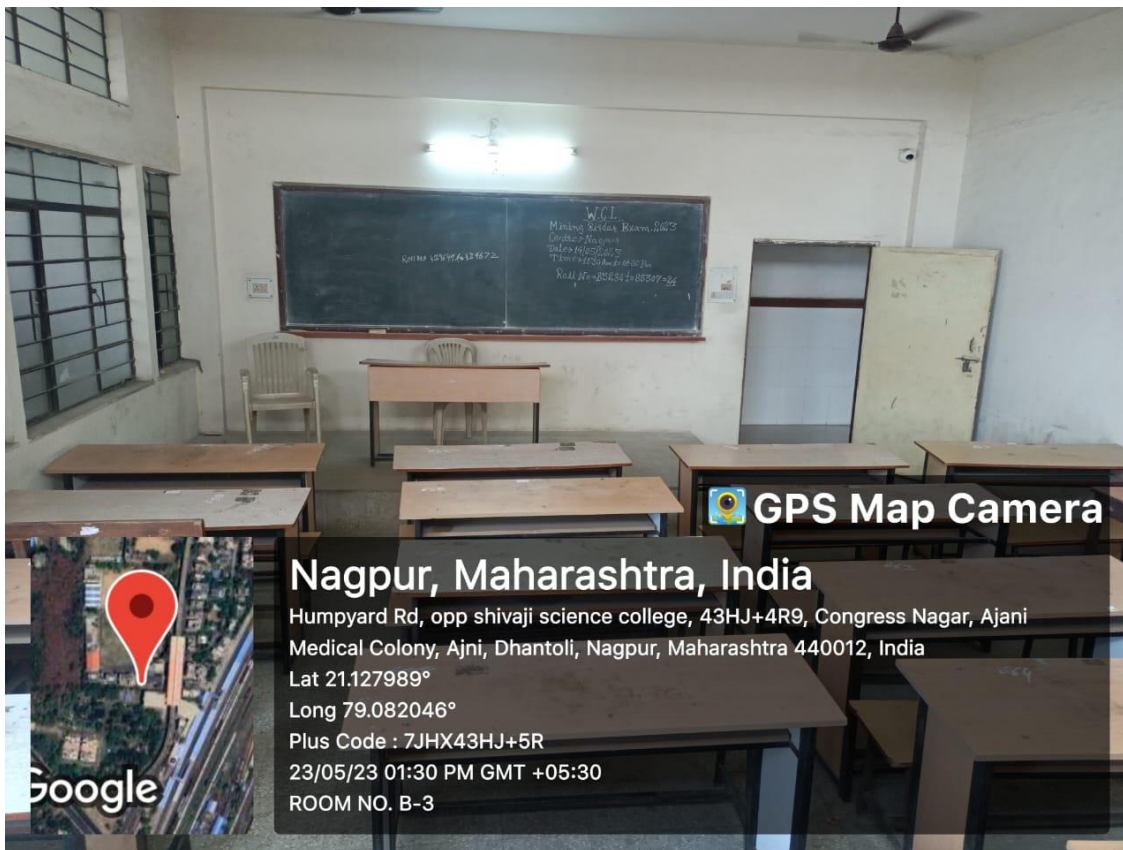
2. Class Room B1



### 3. Class Room B2

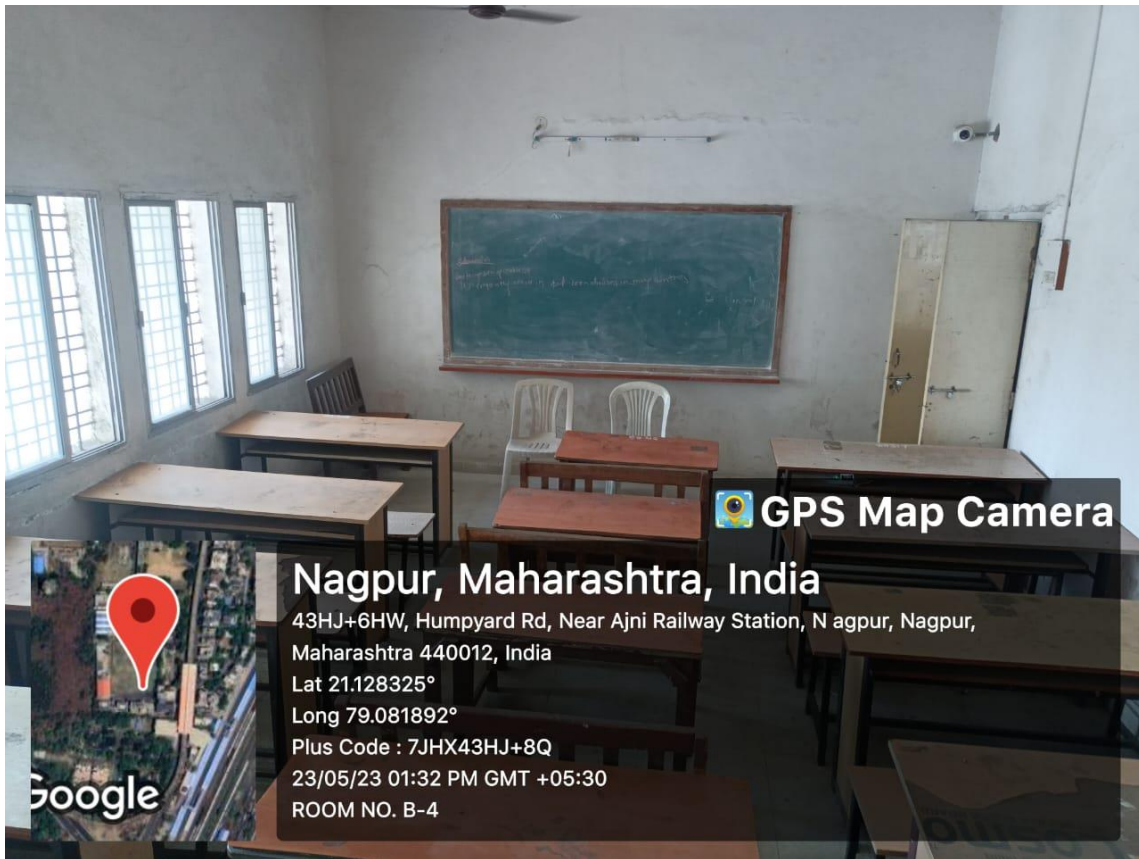


### 4. Class Room B3

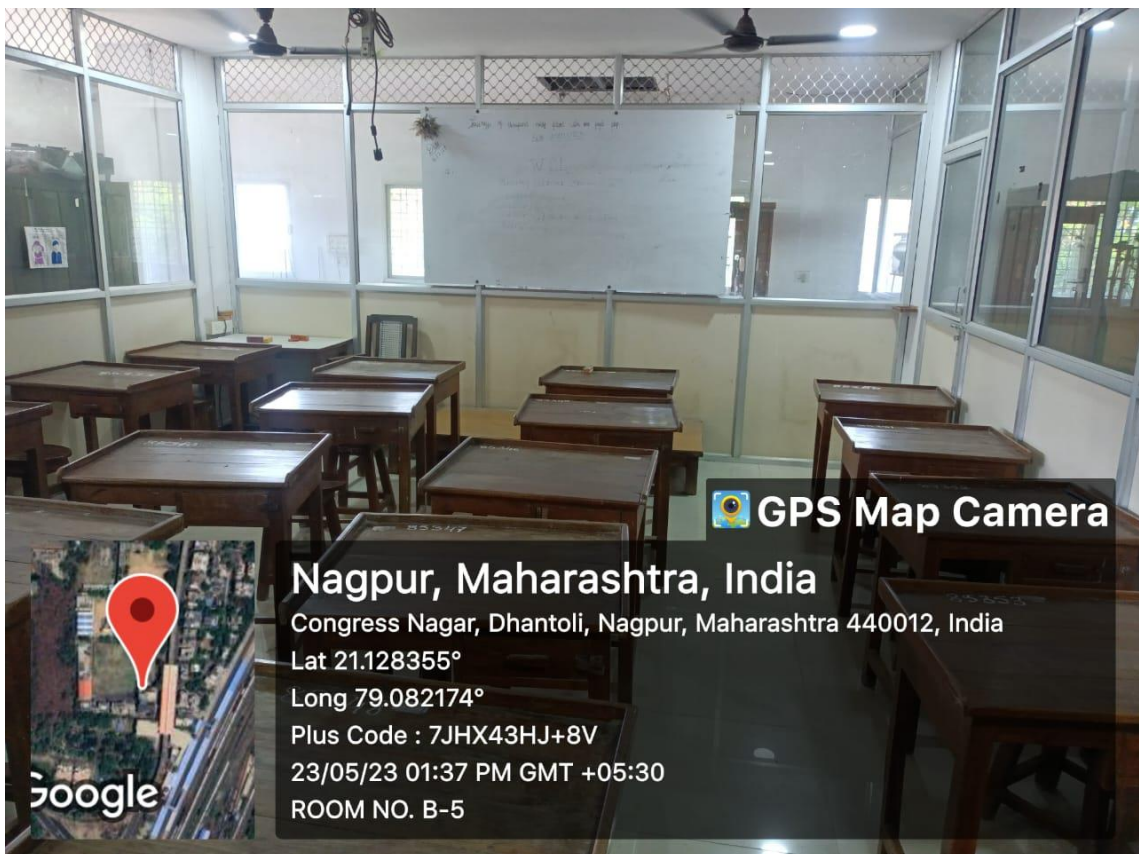




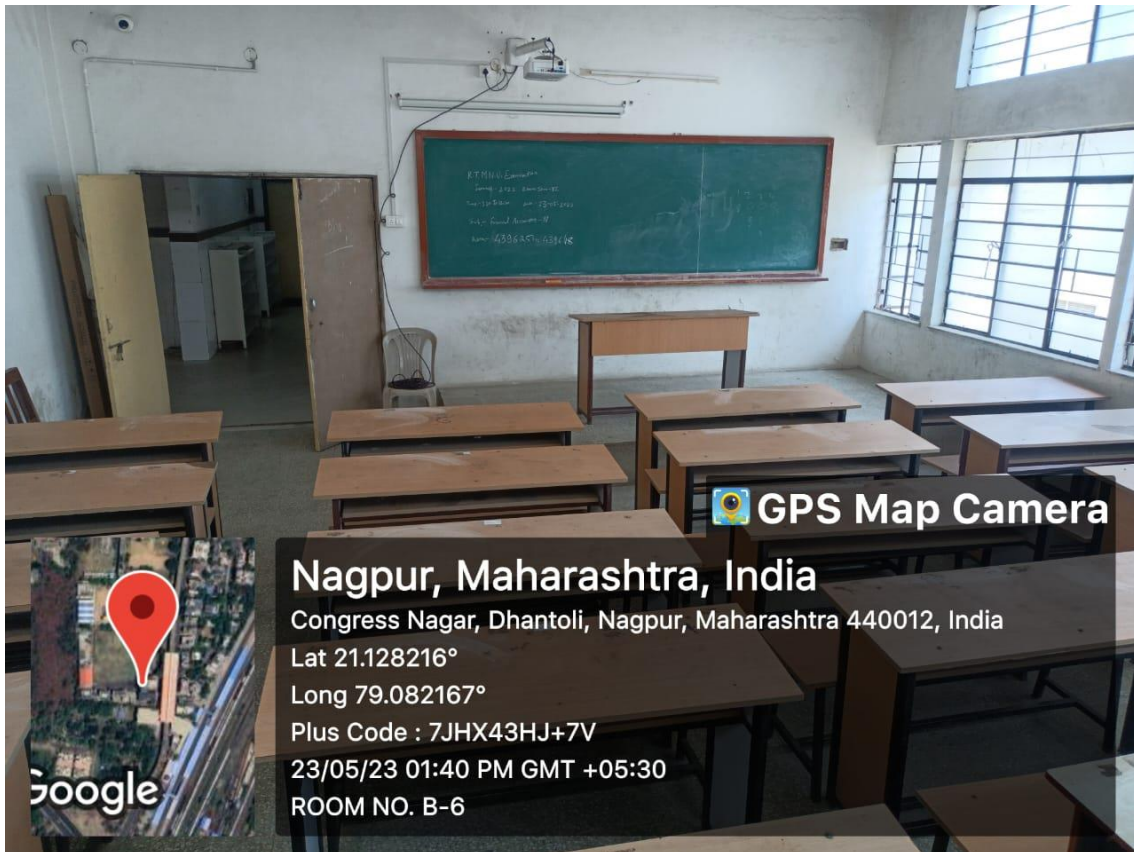
## 5. Class Room B4



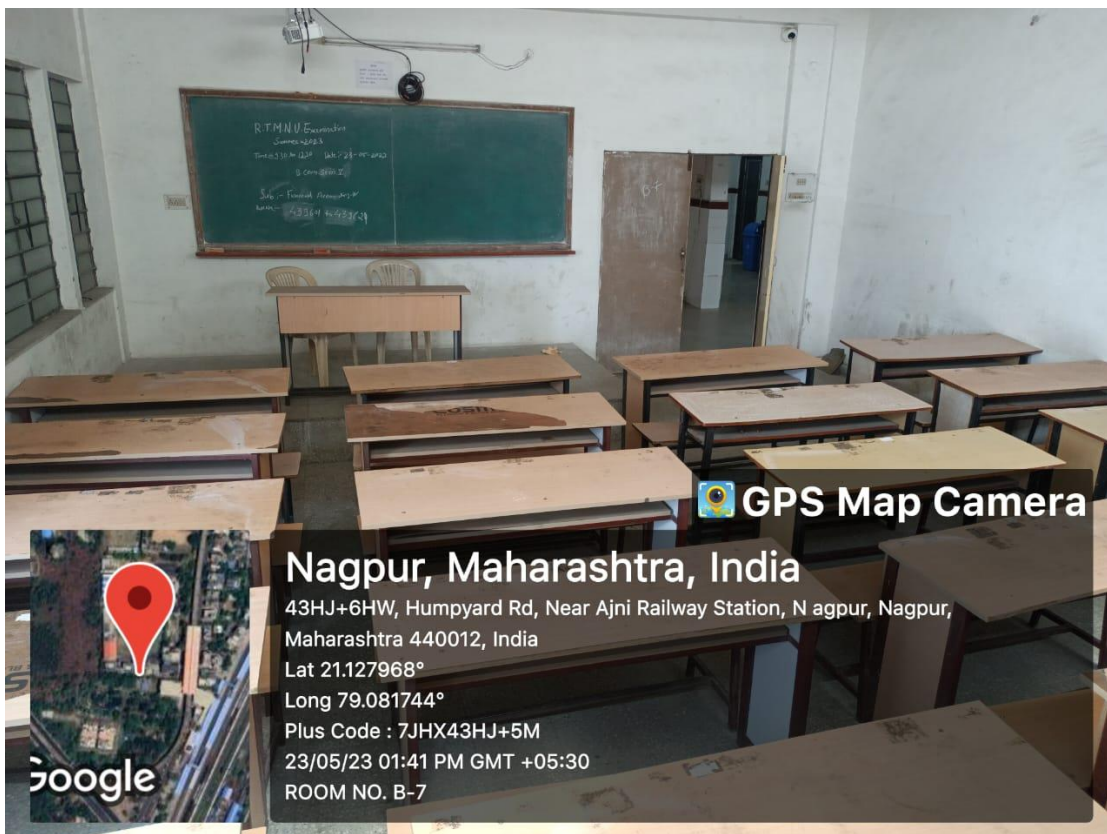
## 6. Class Room B5



## 7. Class Room B6

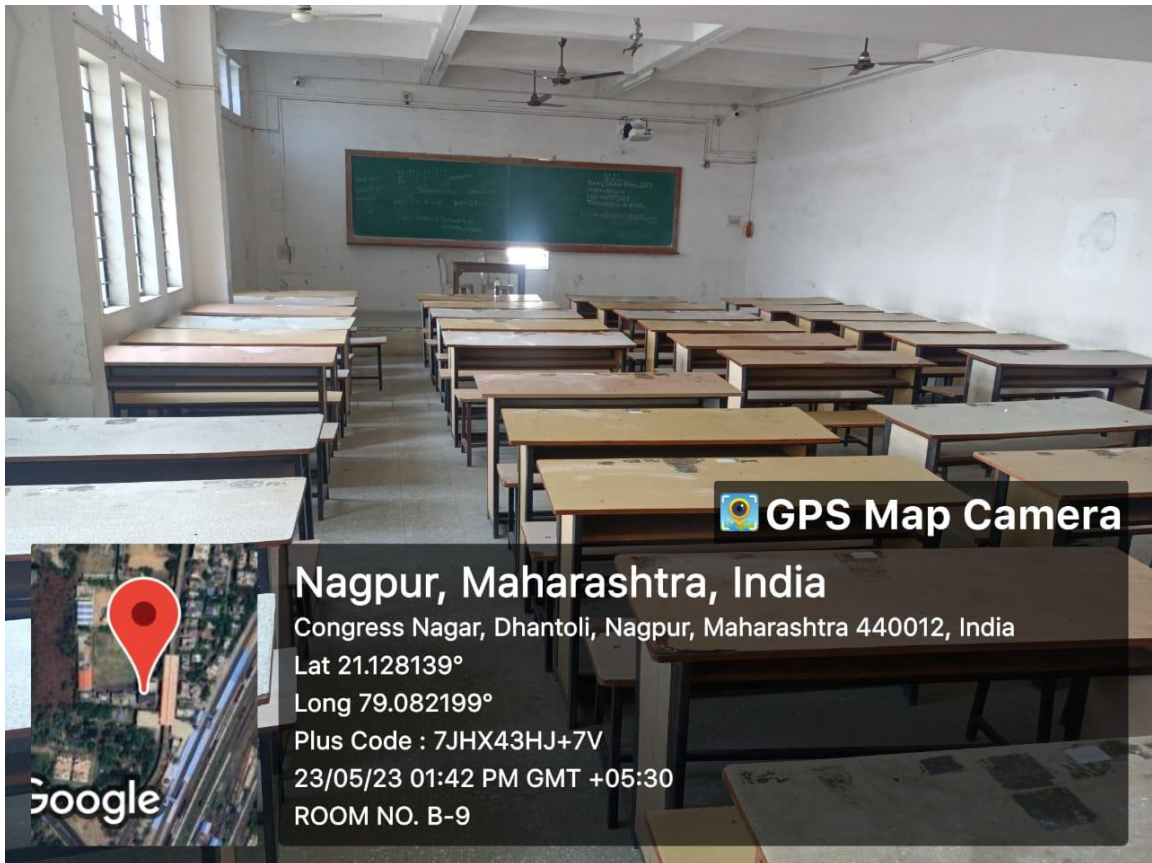


## 8. Class Room B7

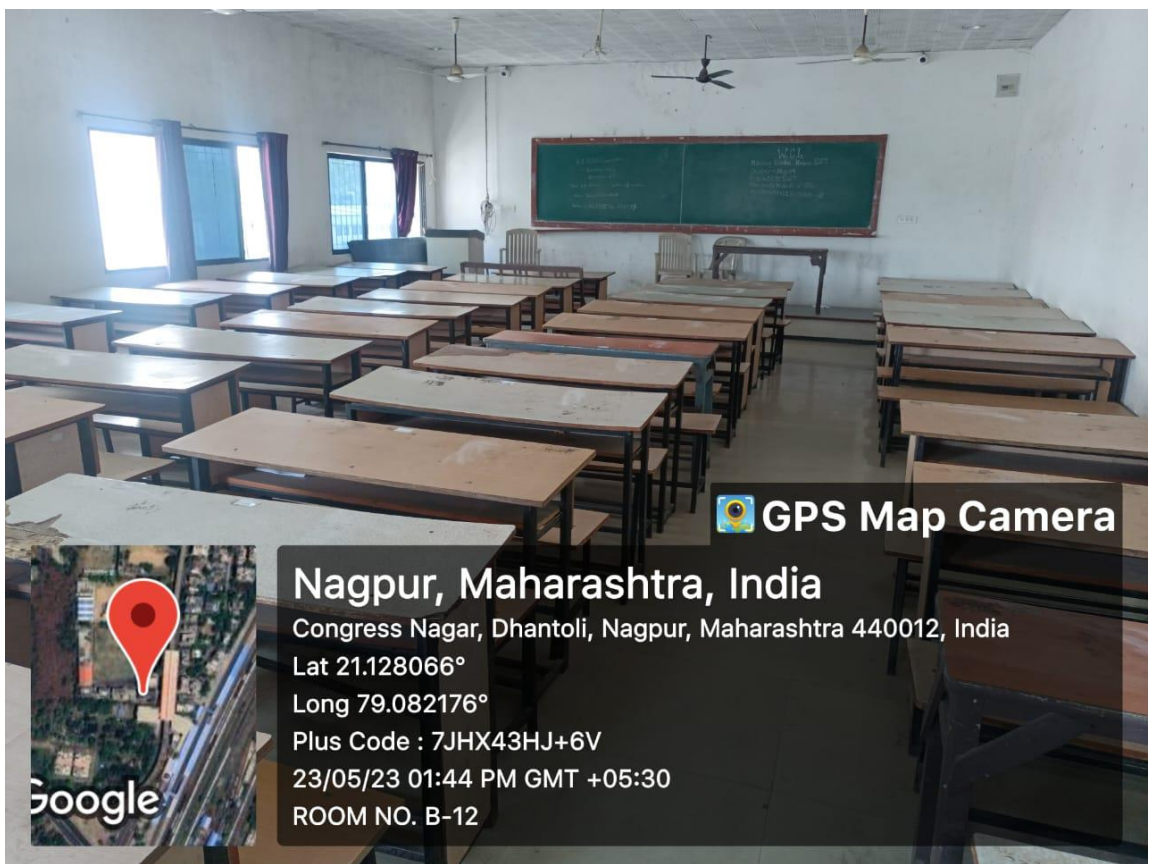




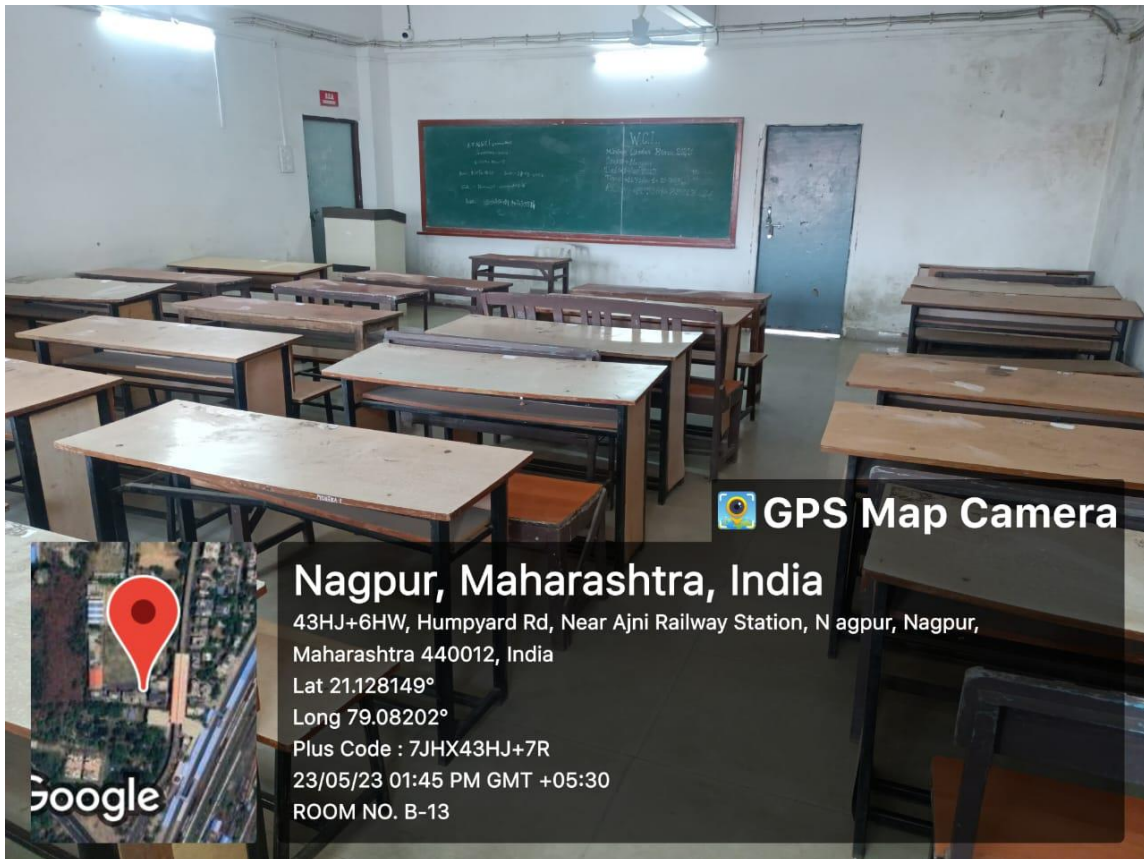
### 9. Class Room B9



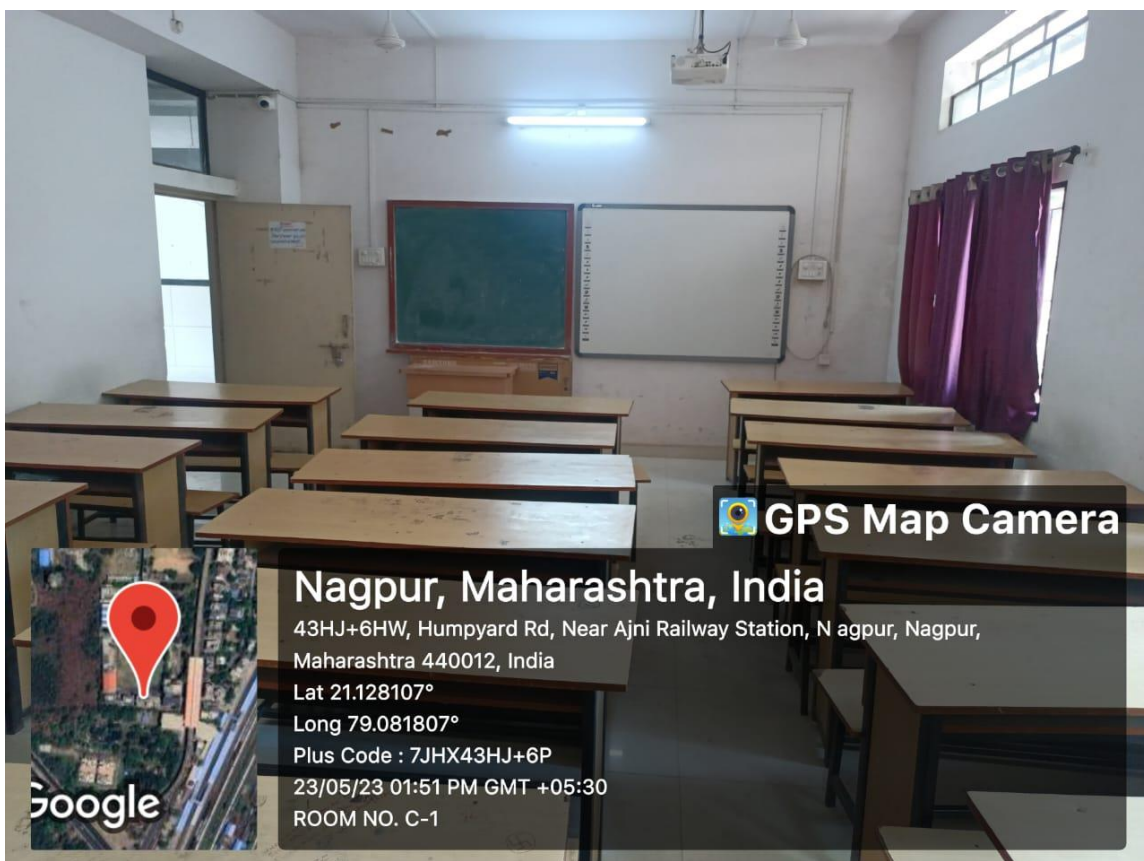
### 10. Class Room B12



### 11. Class Room B13

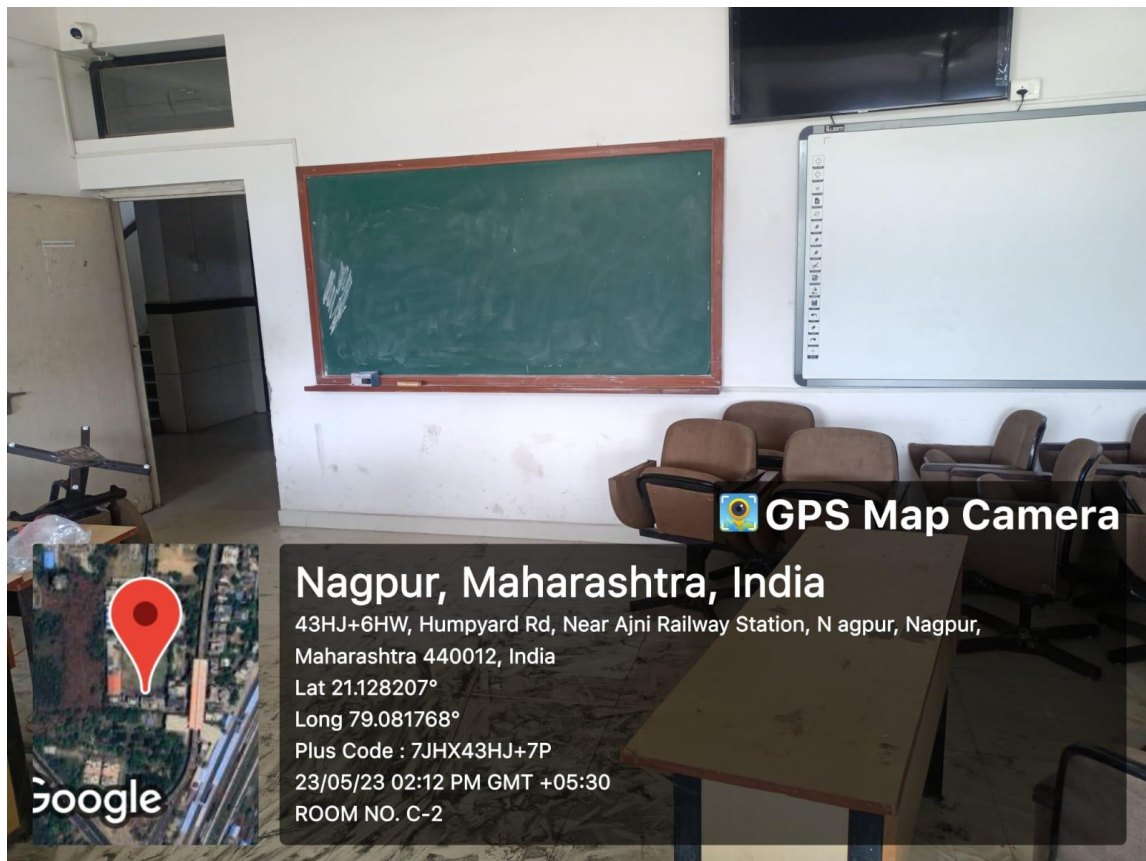



### 12. Class Room C1






### 13. Class Room C2



 GPS Map Camera



**Nagpur, Maharashtra, India**

43HJ+6HW, Humpyard Rd, Near Ajni Railway Station, Nagpur, Maharashtra 440012, India

Lat 21.128207°

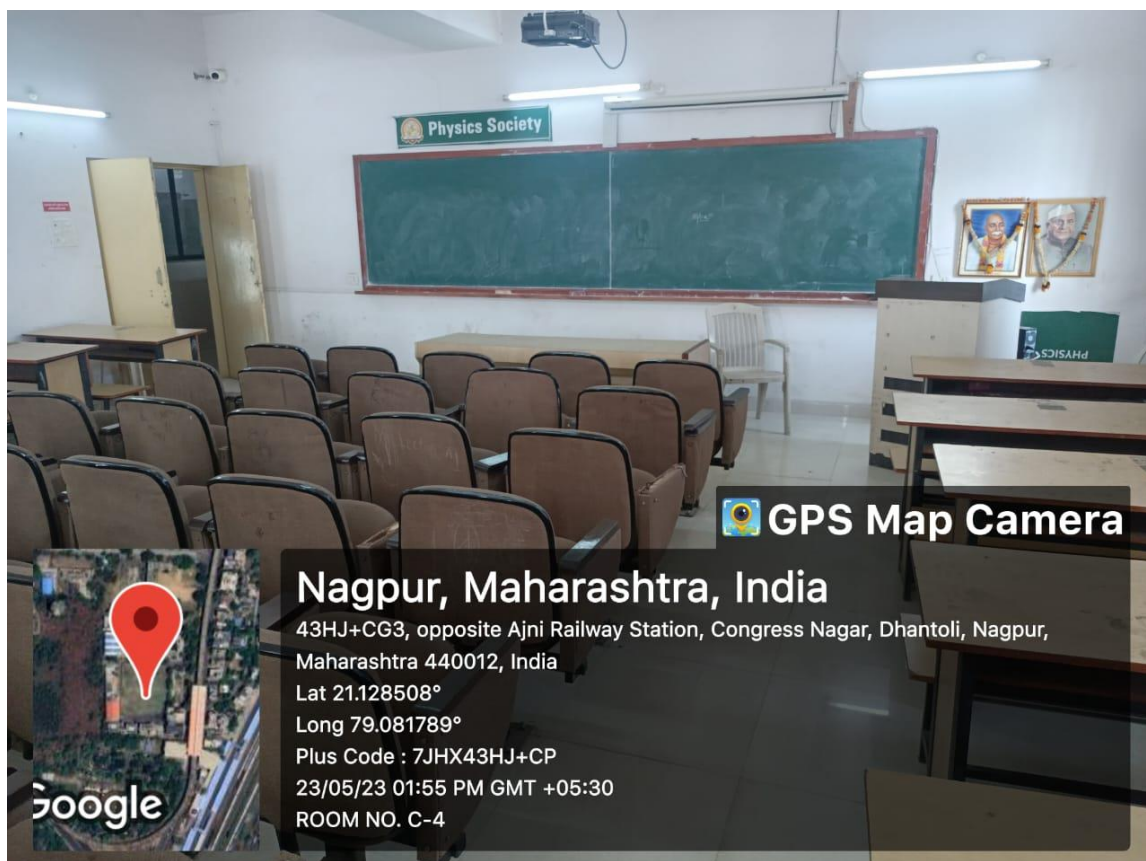
Long 79.081768°

Plus Code : 7JHX43HJ+7P


23/05/23 02:12 PM GMT +05:30

ROOM NO. C-2

### 14. Class Room C4



 GPS Map Camera



**Nagpur, Maharashtra, India**

43HJ+CG3, opposite Ajni Railway Station, Congress Nagar, Dhantoli, Nagpur, Maharashtra 440012, India

Lat 21.128508°

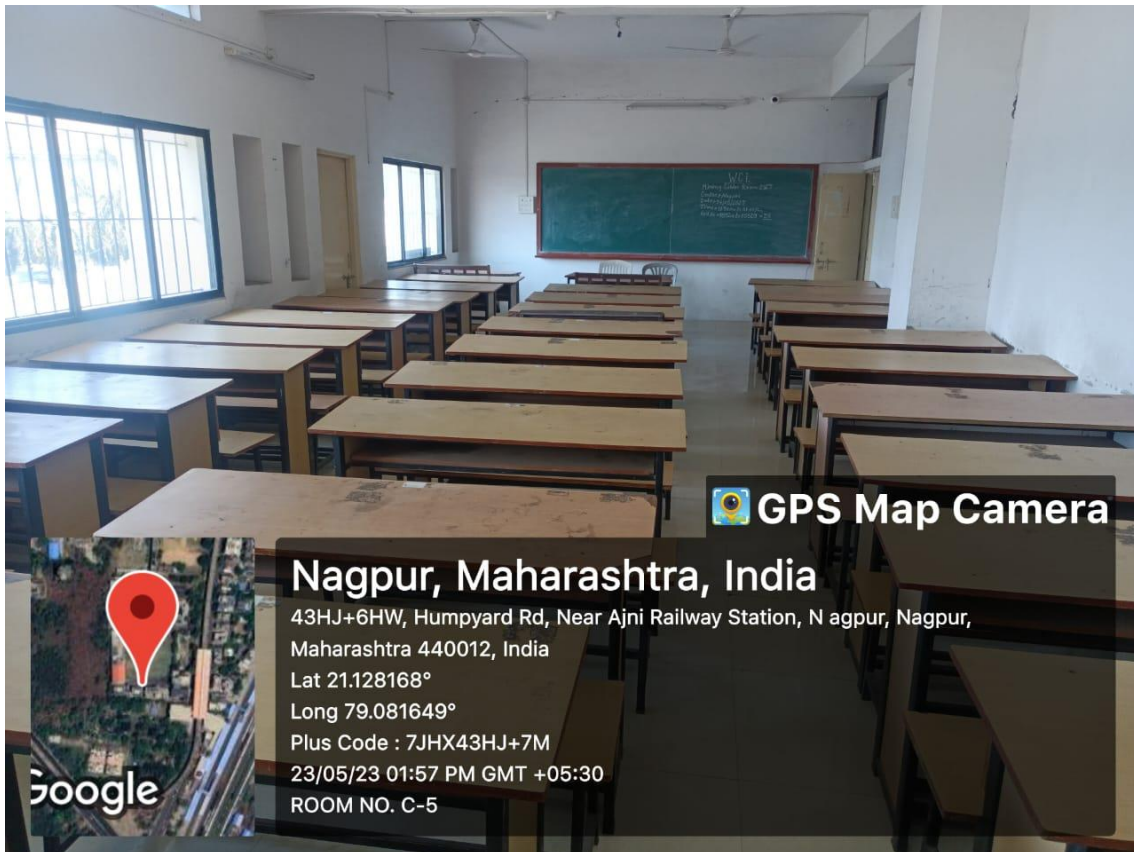
Long 79.081789°

Plus Code : 7JHX43HJ+CP

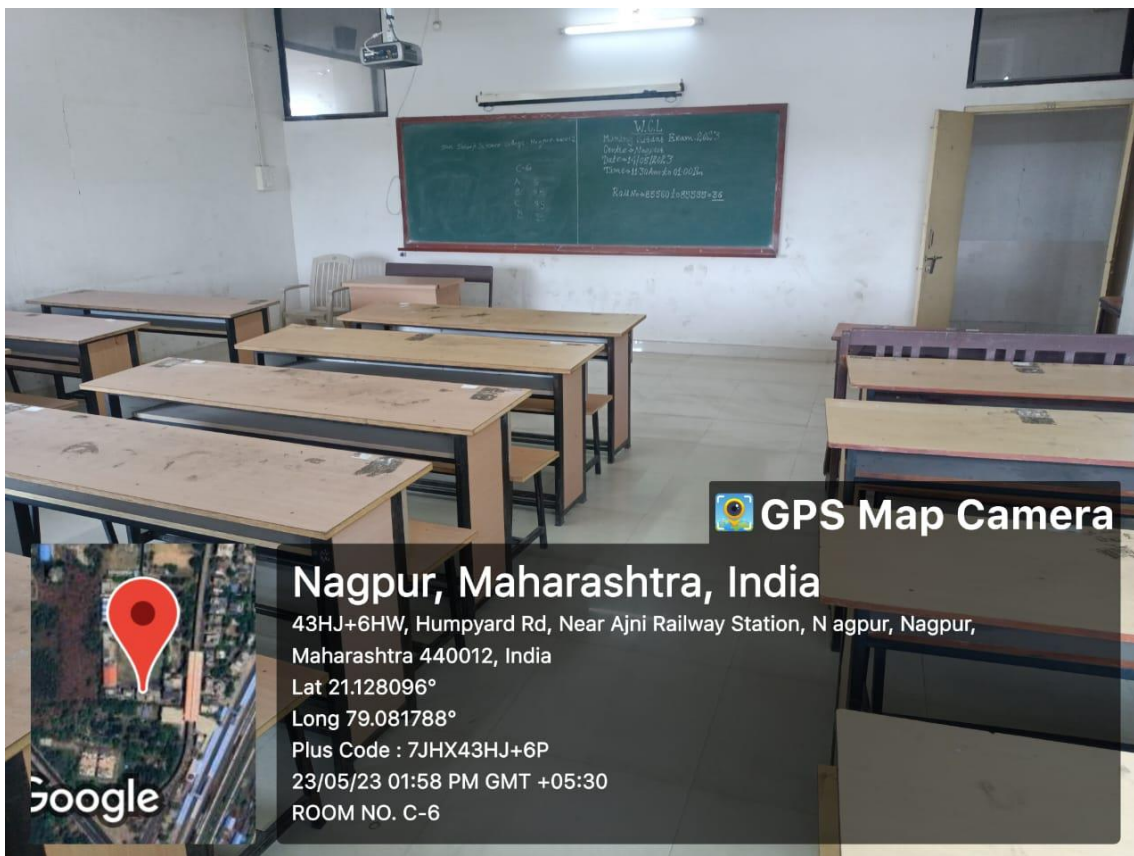
23/05/23 01:55 PM GMT +05:30

ROOM NO. C-4

### 15. Class Room C5

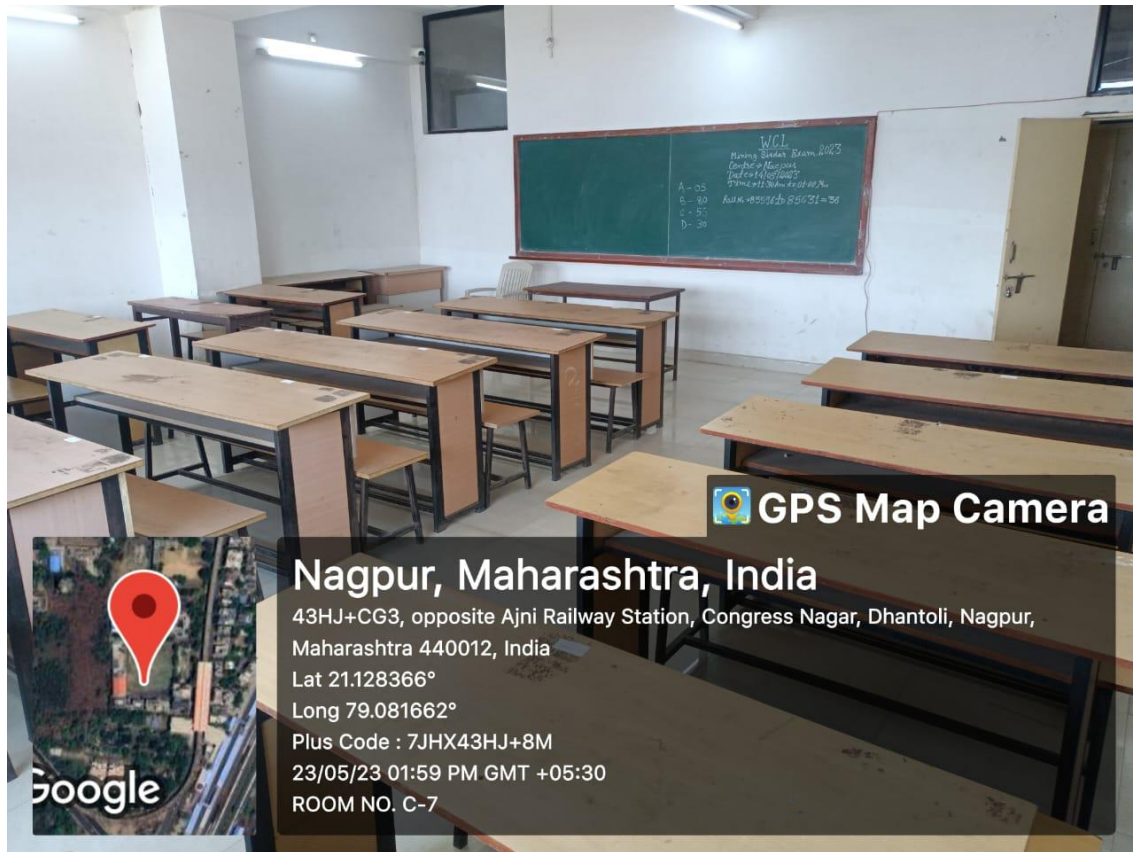


### 16. Class Room C6

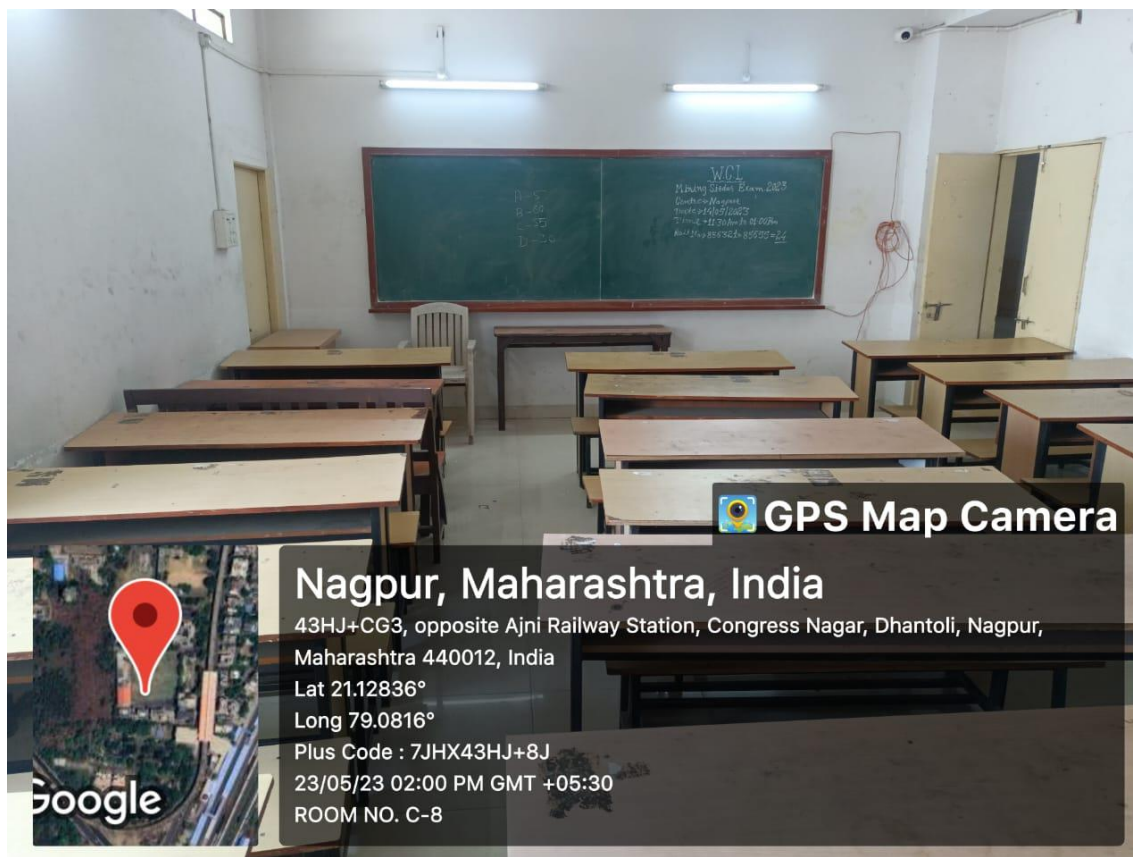




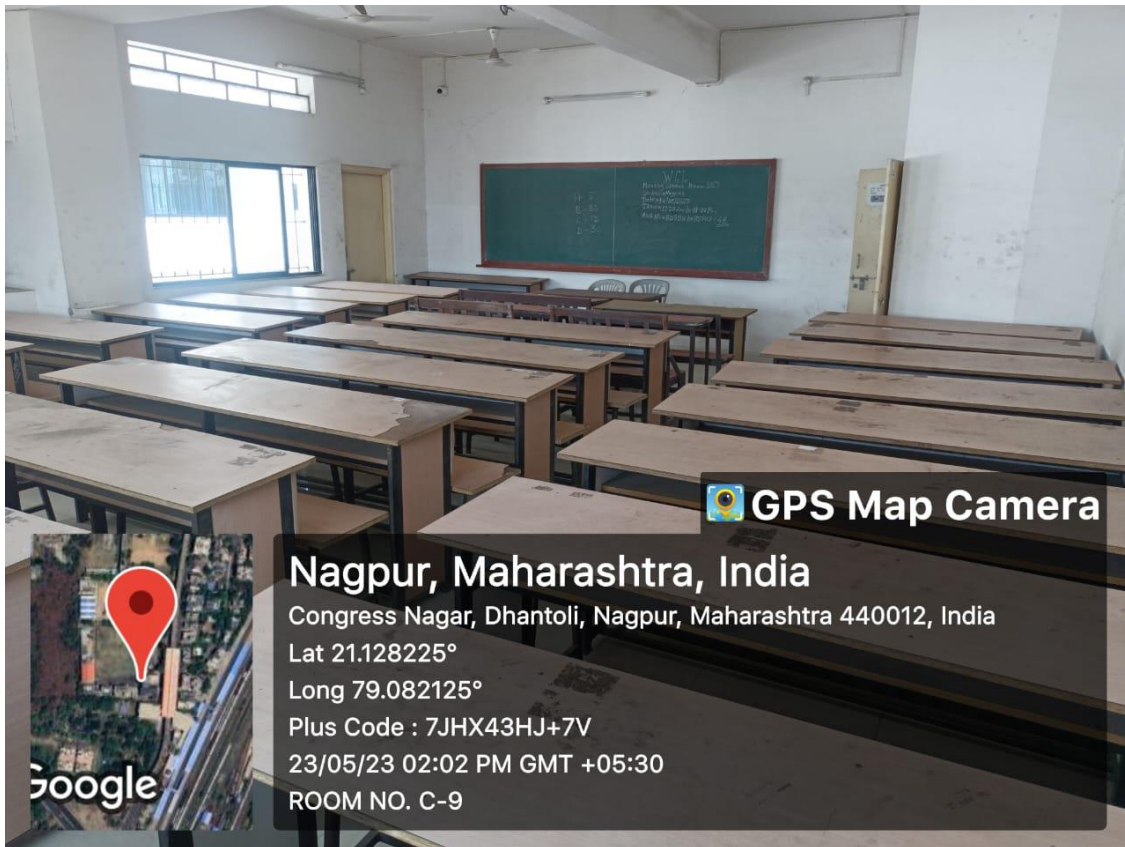
### 17. Class Room C7



### 18. Class Room C8



### 19. Class Room C9



### 20. Class Room C10





## 21. Class Room (Statistical Lab)

